




**Join Tom & Michelle Breckon for an Impromptu Trip
V. Sattui Winery / Rutherford Grill
This Tuesday February 5th
Leave Orchard Creek at 9:30 AM
Weather Permitting**

Meet us at Orchard Creek and follow us by Lake Berryessa to V. Sattui Winery. We should arrive at the Winery around noon. At this point you can do whatever you like: wine tasting at one of the many wineries in the area, go shopping, walk around St. Helena.

You can meet us at the Rutherford Grill at 2:30 for lunch. They mostly have tables for 4, so you can pair up with another couple, however you have to make your own reservations (707-963-1792). After lunch we will drive home by back-tracking on the same route.

RSVP by email to: Tom Breckon (See LHSCG Roster for email address).

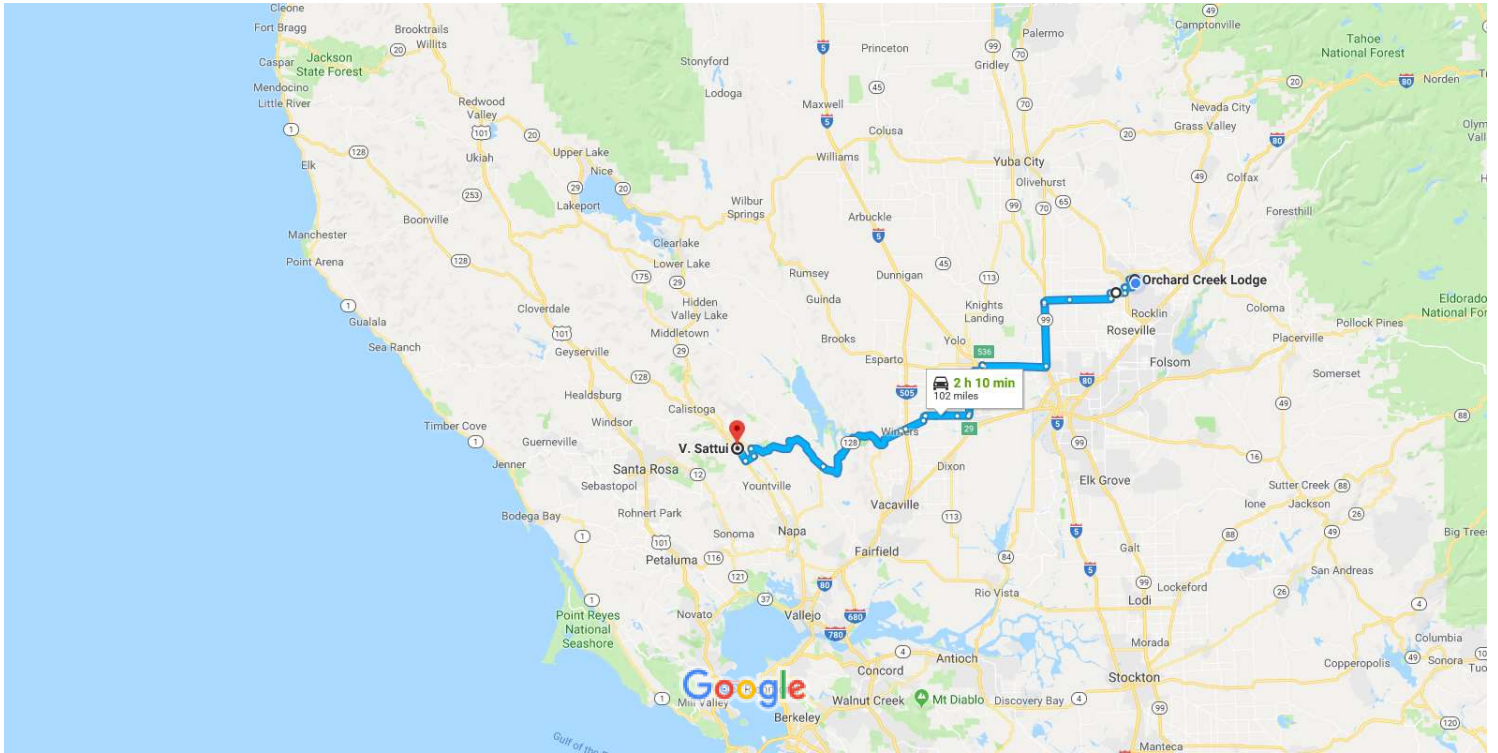
We have been watching the weather forecast for Tuesday. It is now looking good, but if the weather goes against us, we will bail. If you RSVP, we will send you an email if we change our mind.





Orchard Creek Lodge to V. Sattui

Drive 102 miles, 2 h 10 min




Map data ©2019 Google 10 mi


Orchard Creek Lodge


965 Orchard Creek Ln, Lincoln, CA 95648

Get on CA-99 S in Sutter County from Athens Ave, Sunset Blvd W and Howsley Rd

- 29 min (18.7 mi)
- ↑ 1. Head northeast toward Orchard Creek Ln
105 ft
- ↘ 2. Turn right onto Orchard Creek Ln
472 ft
- ↙ 3. Turn left onto Del Webb Blvd
0.8 mi
- ↙ 4. Turn left onto E Joiner Pkwy
1.4 mi
- ↘ 5. Turn right onto Twelve Bridges Dr
1.2 mi
- ↙ 6. Turn left onto Industrial Ave
0.8 mi
- ↘ 7. Turn right onto Athens Ave
2.3 mi
- ↙ 8. Turn left onto Fiddymnt Rd
1.0 mi

-  9. Turn right onto Sunset Blvd W


 6.5 mi
-  10. Continue onto Howsley Rd


 4.1 mi
-  11. Turn left to merge onto CA-99 S


 0.5 mi


Continue on CA-99 S. Take I-5 N and CA-113 S to W Covell Blvd in Davis. Take exit 29 from CA-113 S


30 min (29.6 mi)


-  12. Merge onto CA-99 S


 9.7 mi
-  13. Take the exit onto I-5 N toward Woodland/Redding


 10.1 mi
-  14. Take exit 536 for Rd 102


 0.3 mi
-  15. Use the left 2 lanes to turn left onto Co Hwy E8/Co Rd 102

 [Pass by In-N-Out Burger \(on the left in 0.4 mi\)](#)

 0.9 mi
-  16. Turn right onto Rd 24/E Gibson Rd

 1.3 mi
-  17. Use the right lane to take the State Route 113 S ramp to Davis


 0.2 mi
-  18. Merge onto CA-113 S


 6.9 mi
-  19. Take exit 29 for Covell Blvd


 0.3 mi


Take Co Hwy E6 and Russell Blvd to CA-128 W/E Grant Ave


14 min (10.9 mi)

-  20. Turn right onto W Covell Blvd

 1.8 mi
-  21. Continue onto Co Hwy E6/Co Rd 31

 [Continue to follow Co Hwy E6](#)


 5.0 mi
-  22. Slight left onto Rd 93A



 1.0 mi
-  23. Continue onto Russell Blvd


 3.0 mi


Follow CA-128 W to White Ln in Napa County


1 h 1 min (42.4 mi)


-  24. Continue onto CA-128 W/E Grant Ave


 0.8 mi
-  25. At the traffic circle, continue straight to stay on CA-128 W/E Grant Ave
 Continue to follow CA-128 W

 20.1 mi
-  26. Turn right to stay on CA-128 W

 16.0 mi
-  27. Turn right onto CA-128 E

 0.1 mi
-  28. Turn left to stay on CA-128 E

 1.3 mi
-  29. Slight right onto CA-128 W

 1.5 mi
-  30. Turn right onto CA-128 W/CA-29 N

 2.5 mi

Drive to your destination

- 2 min (0.1 mi)
-  31. Turn right onto White Ln

 121 ft
-  32. Turn right

 423 ft
-  33. Turn right

 187 ft

V. Sattui

1111 White Ln, St Helena, CA 94574

These directions are for planning purposes only. You may find that construction projects, traffic, weather, or other events may cause conditions to differ from the map results, and you should plan your route accordingly. You must obey all signs or notices regarding your route.